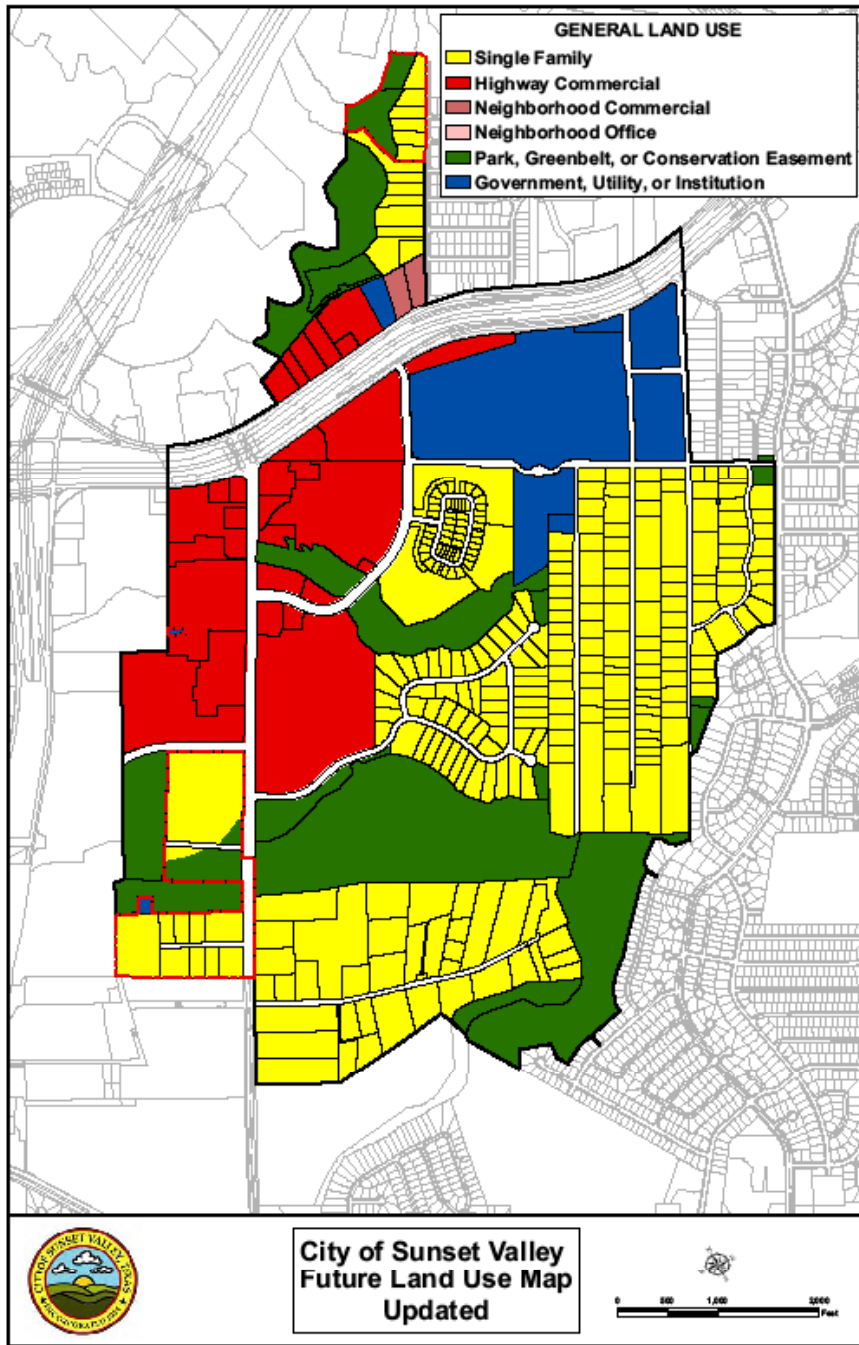
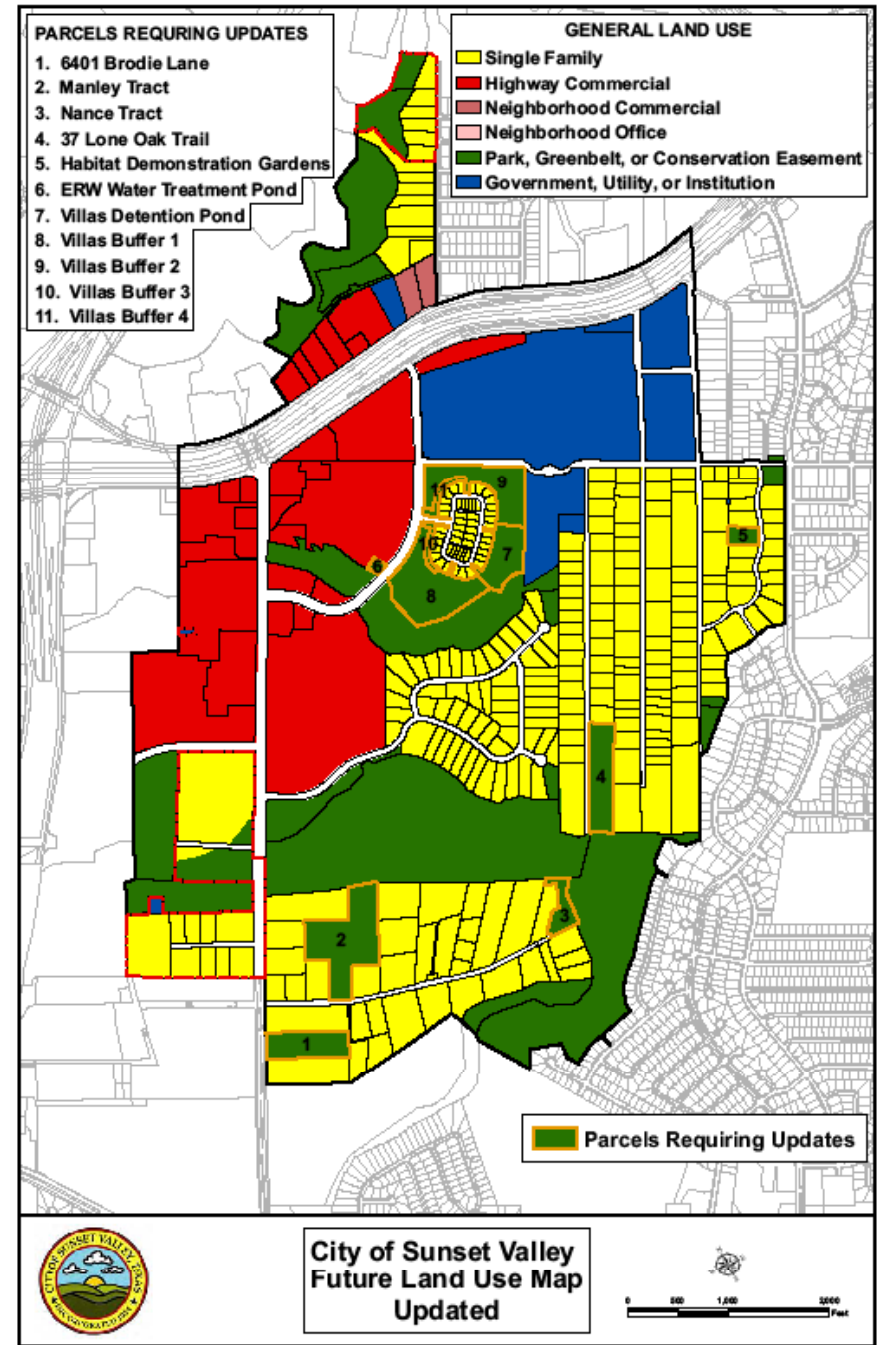


FUTURE LAND USE CONSIDERATIONS

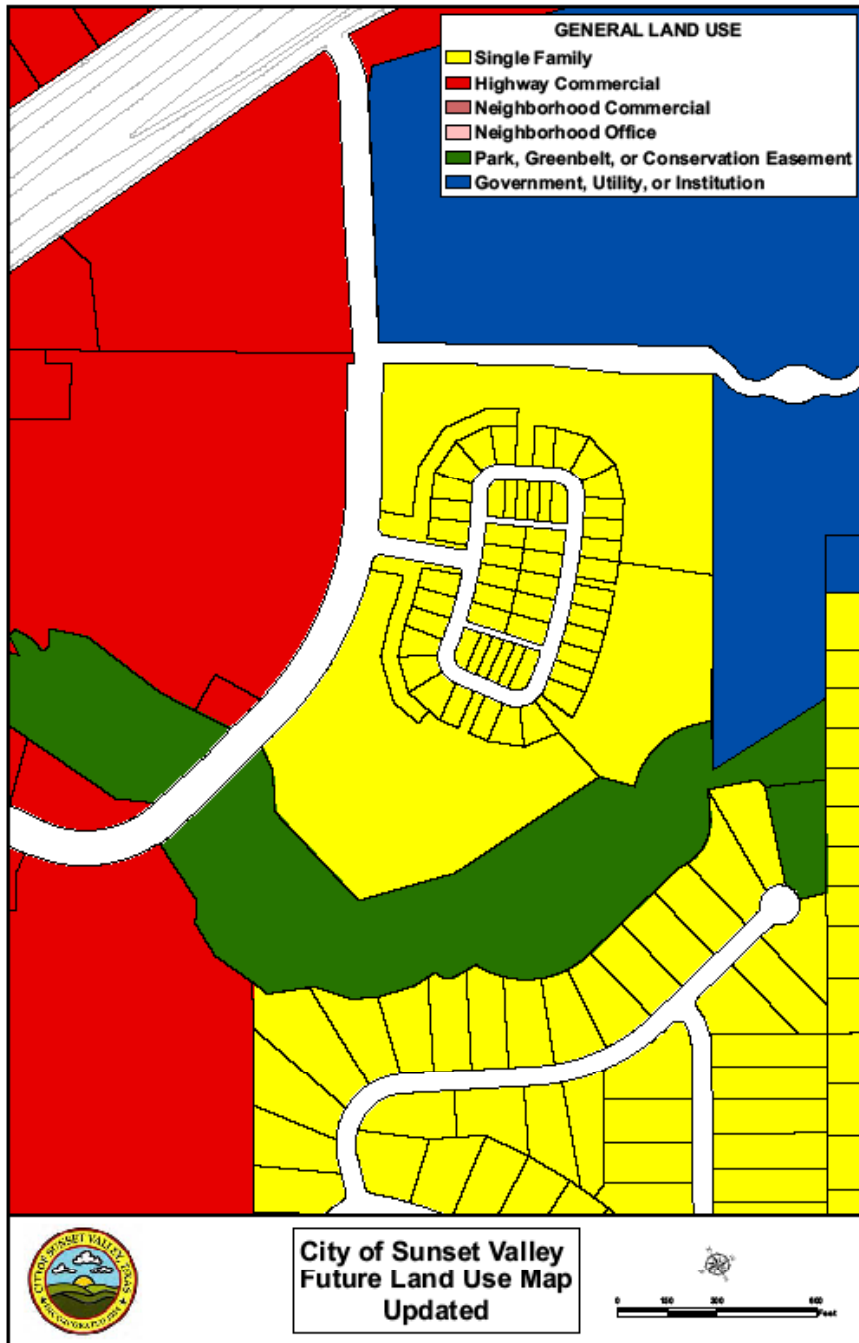
PARCEL UPDATES



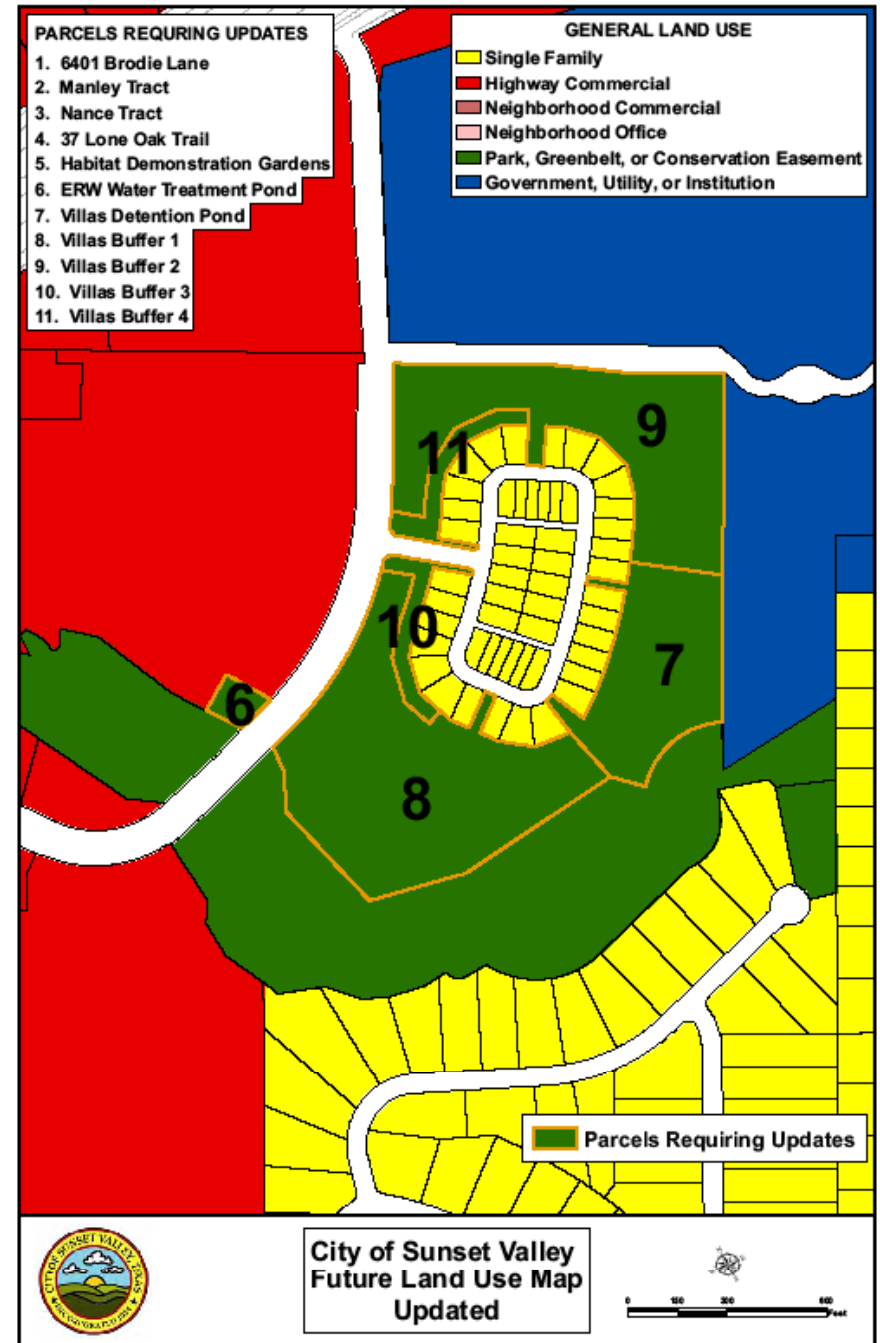
Updated Future Land Use Map with Parcel Boundaries



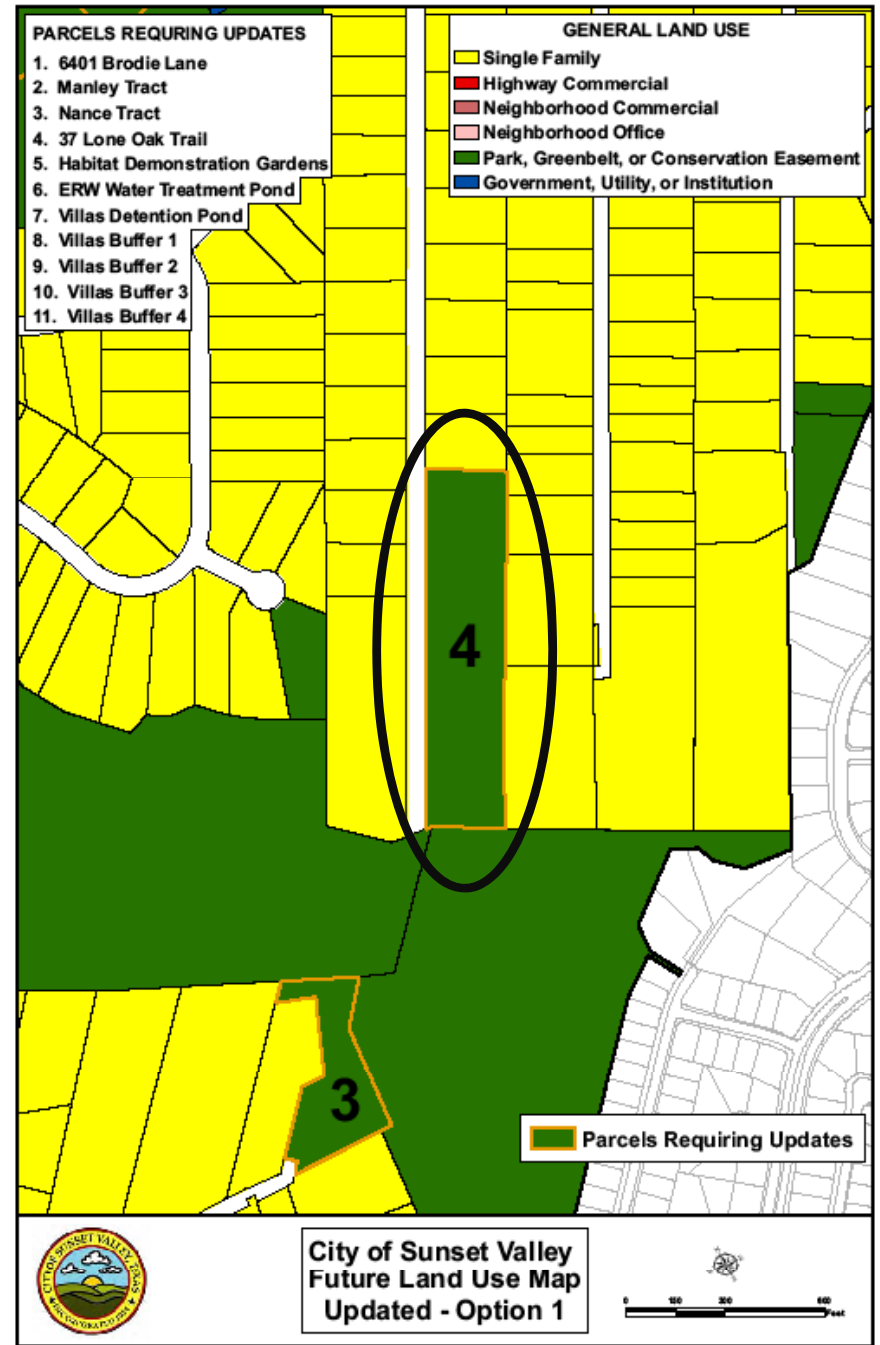
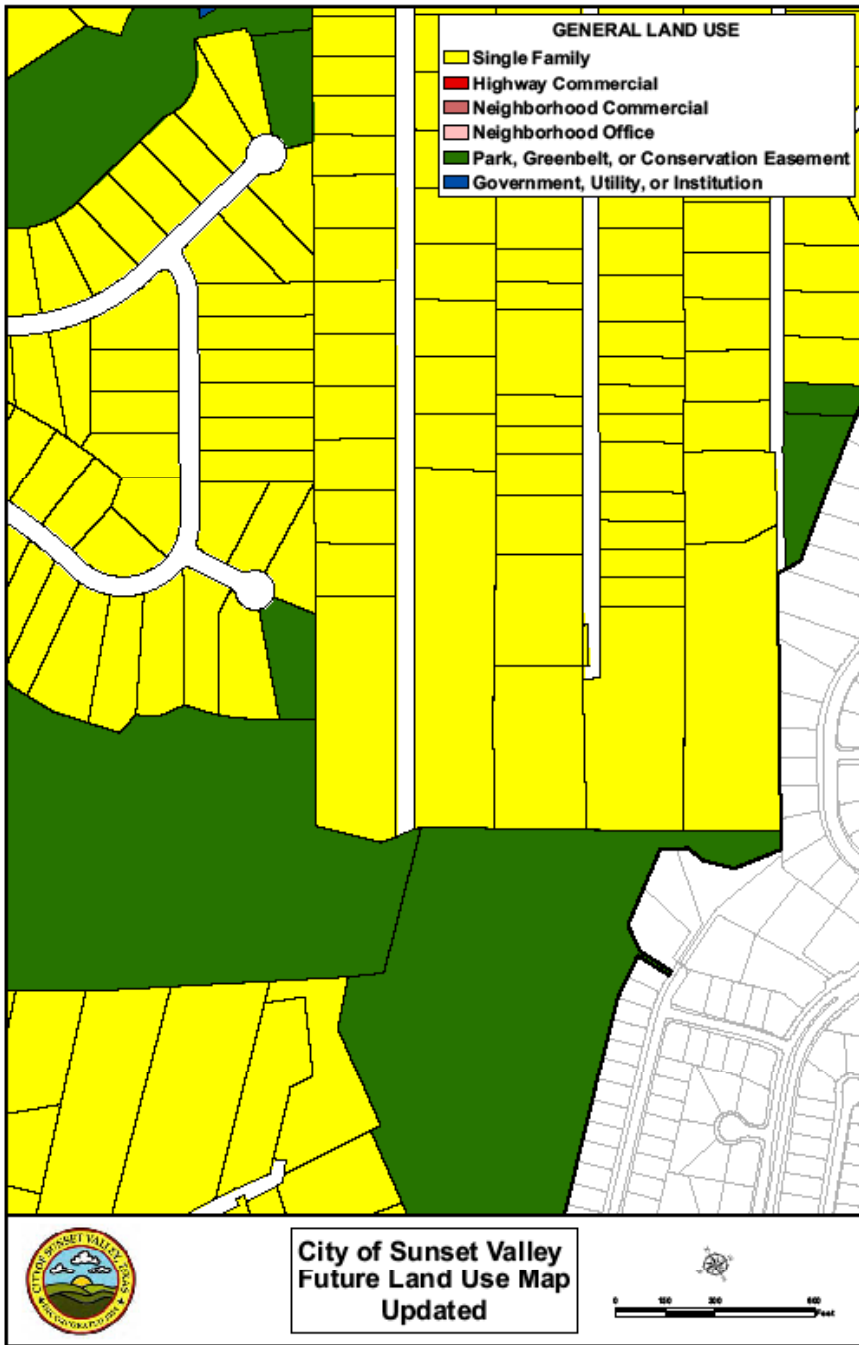
Parcels Requiring Updates



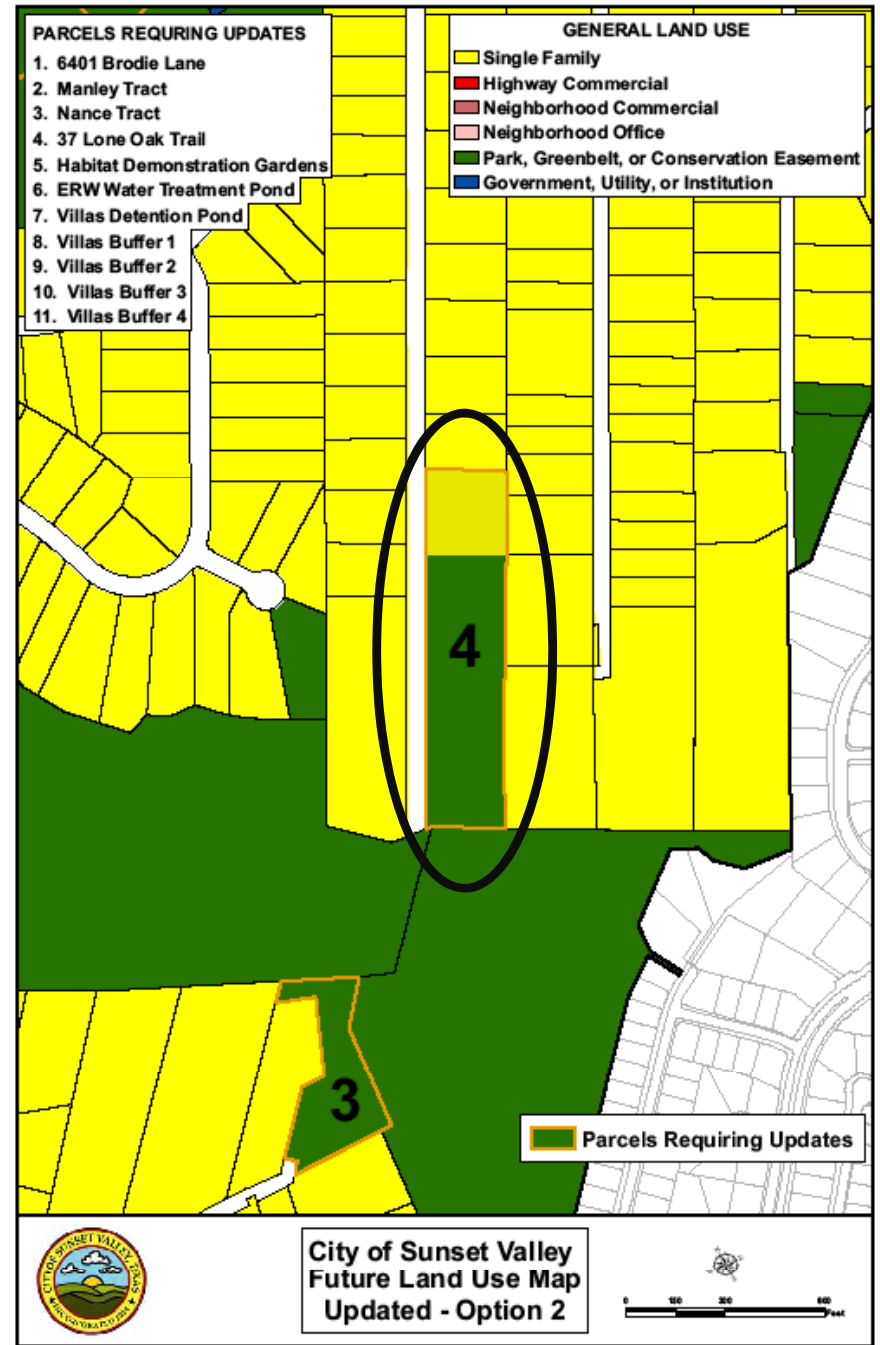
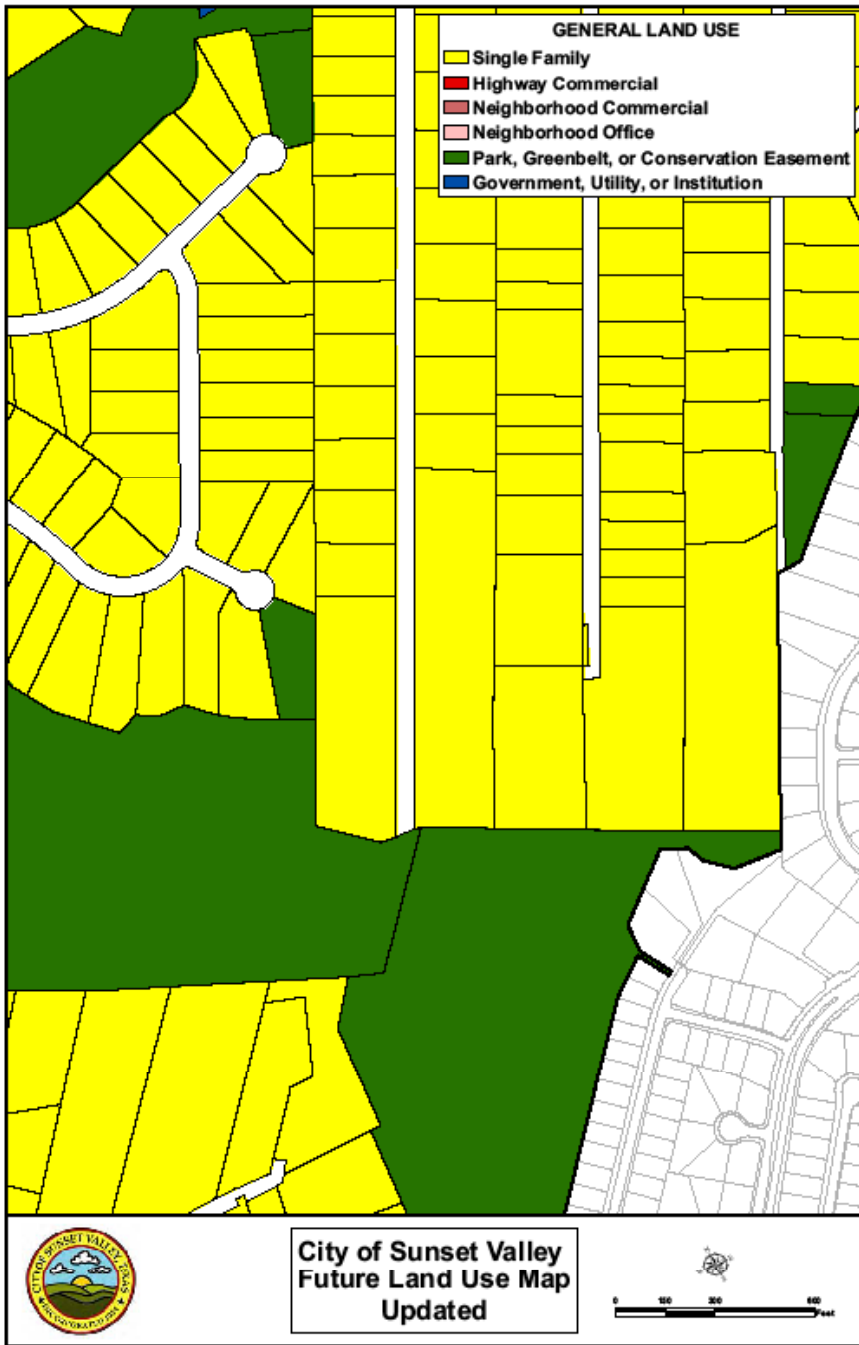
Updated Future Land Use Map with Parcel Boundaries



Parcels Requiring Updates

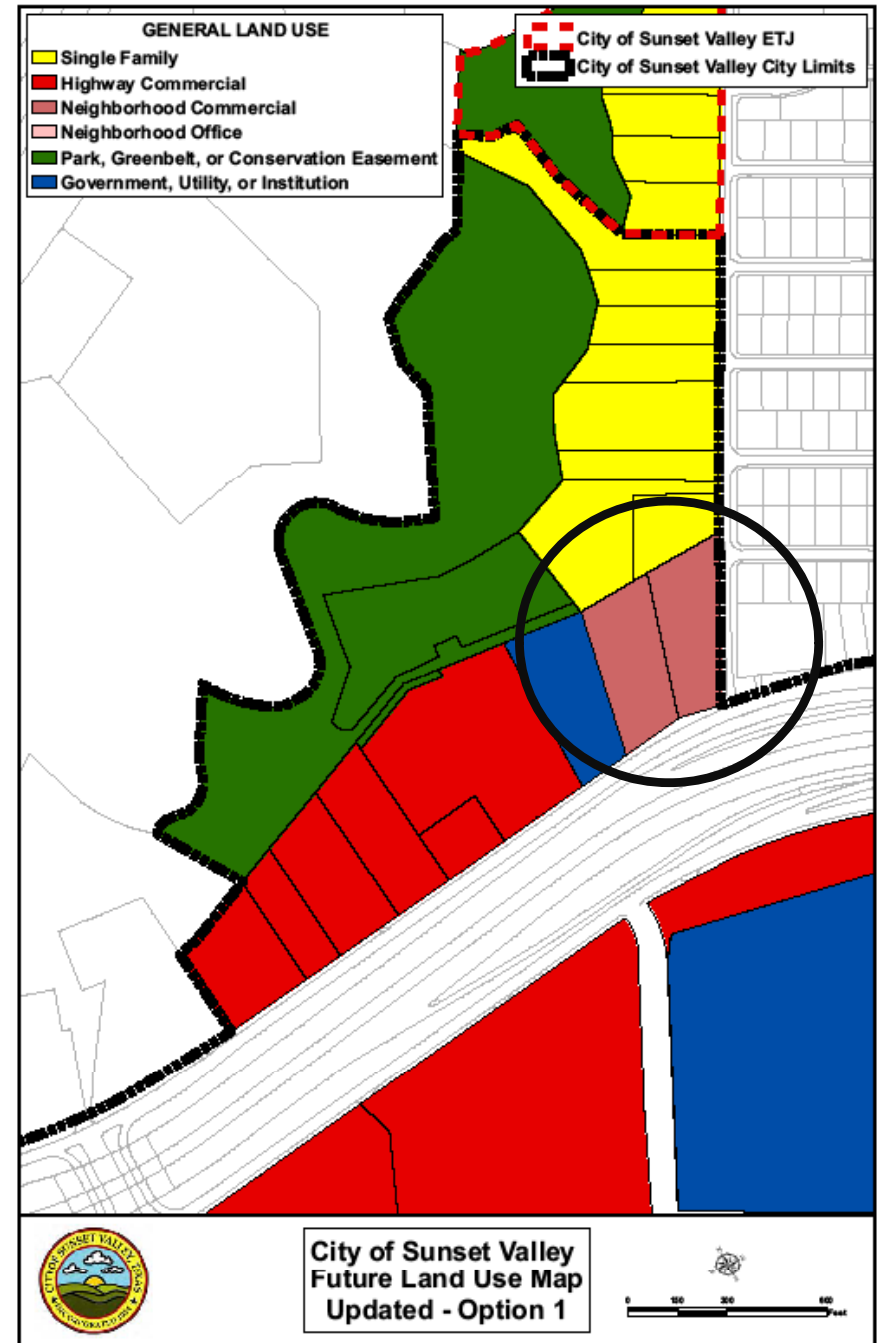
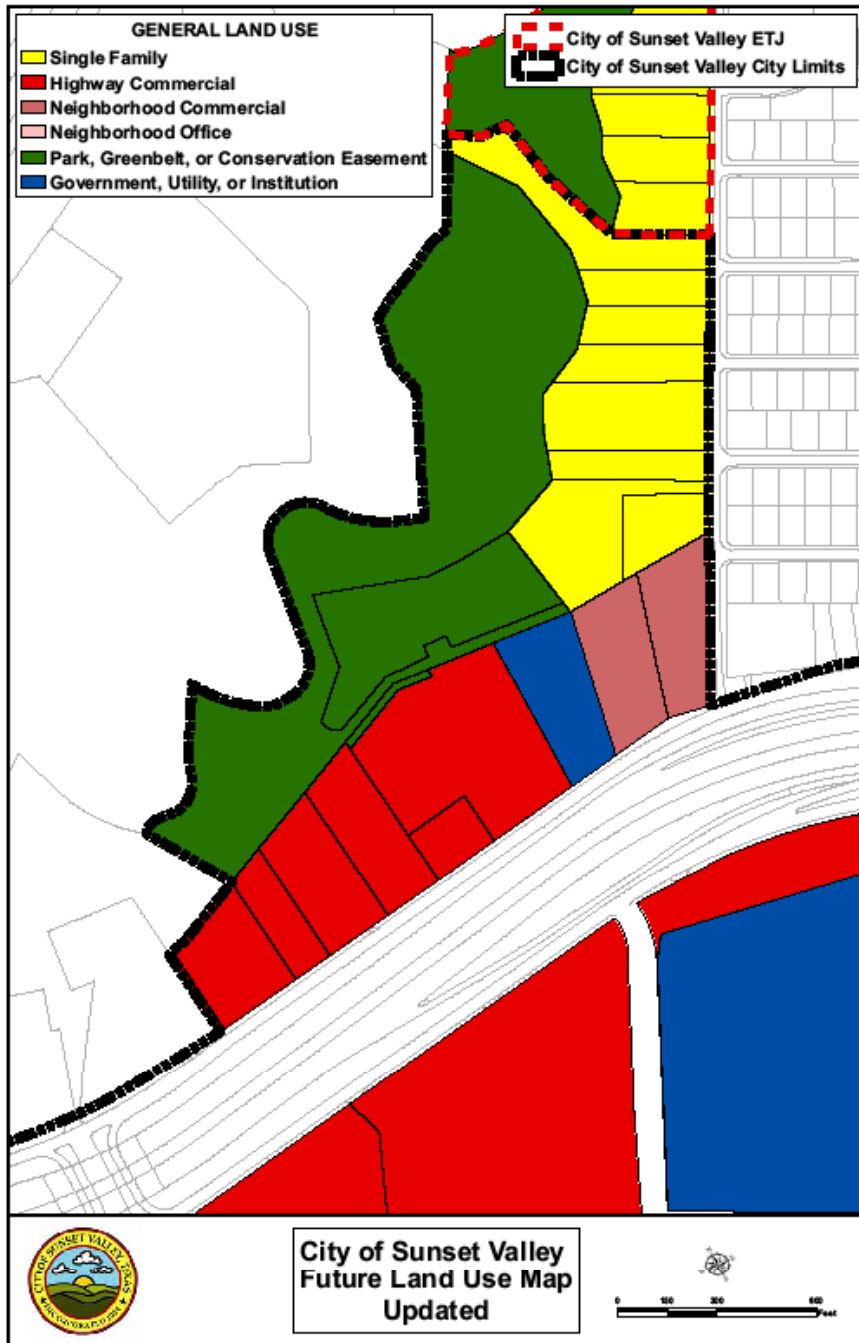


37 LONE OAK TRAIL - OPTION 1
 ENTIRE PARCEL UPDATED TO PARK, GREENBELT, OR CONSERVATION EASEMENT

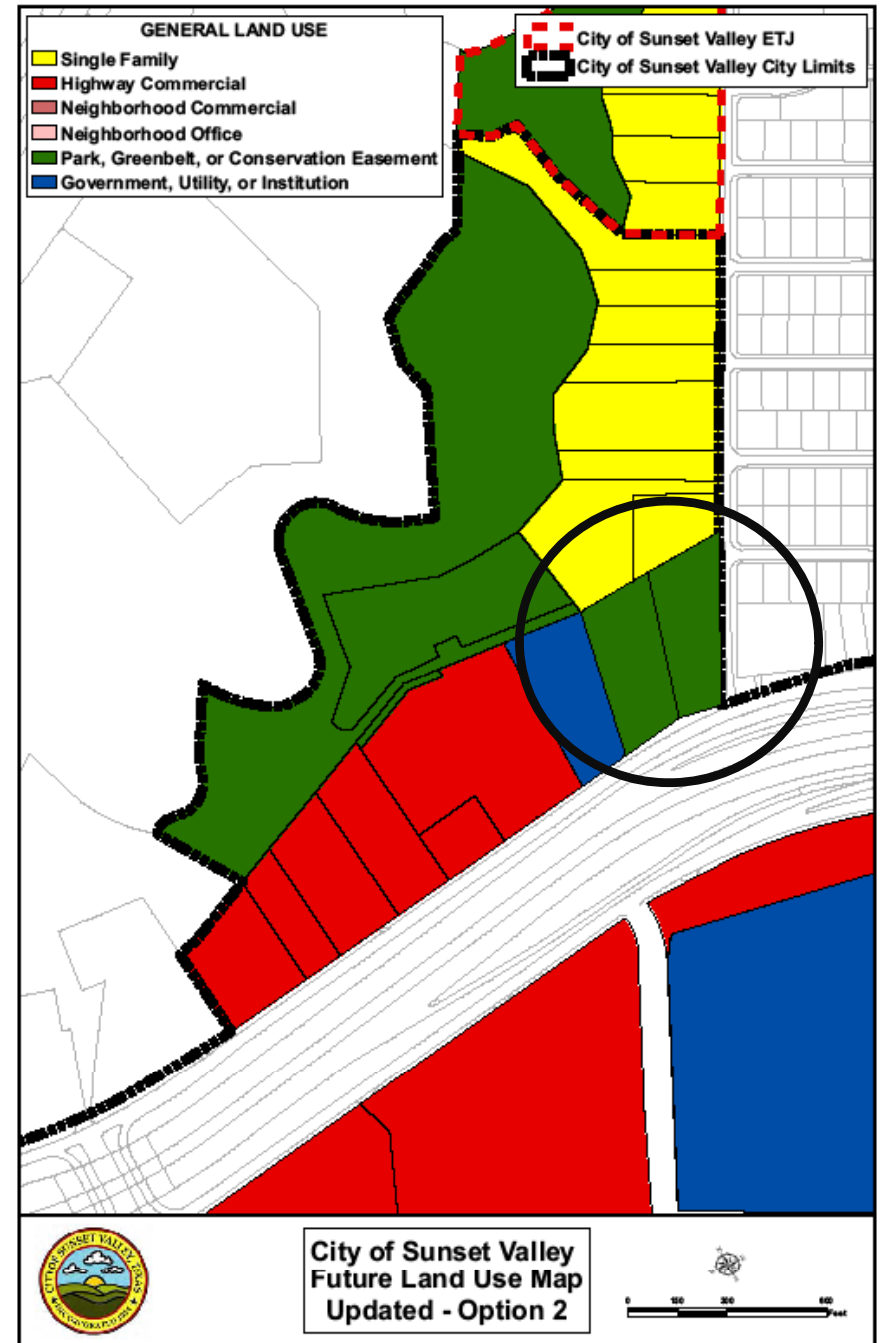
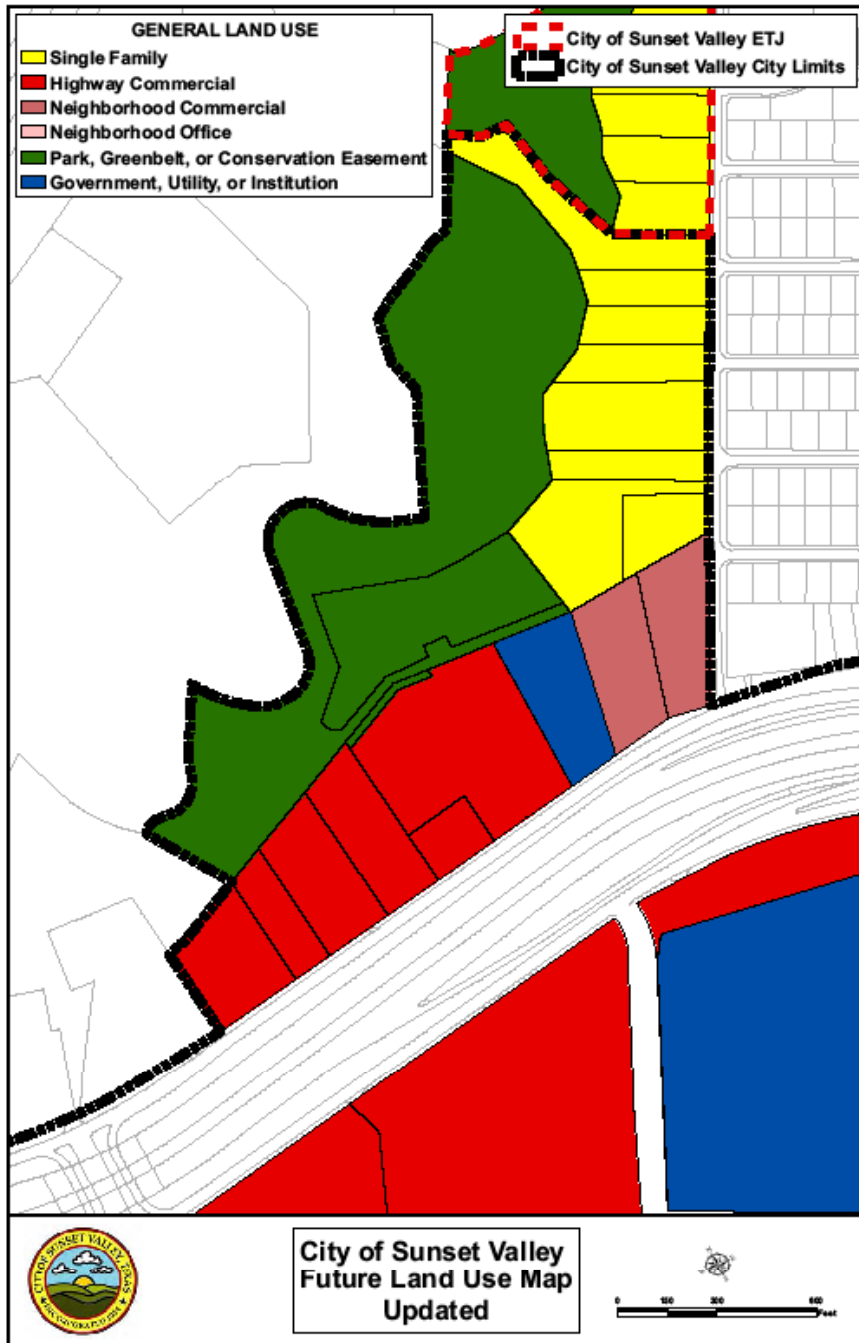


37 LONE OAK TRAIL - OPTION 2
PART OF PARCEL UPDATED TO PARK, GREENBELT, OR CONSERVATION EASEMENT

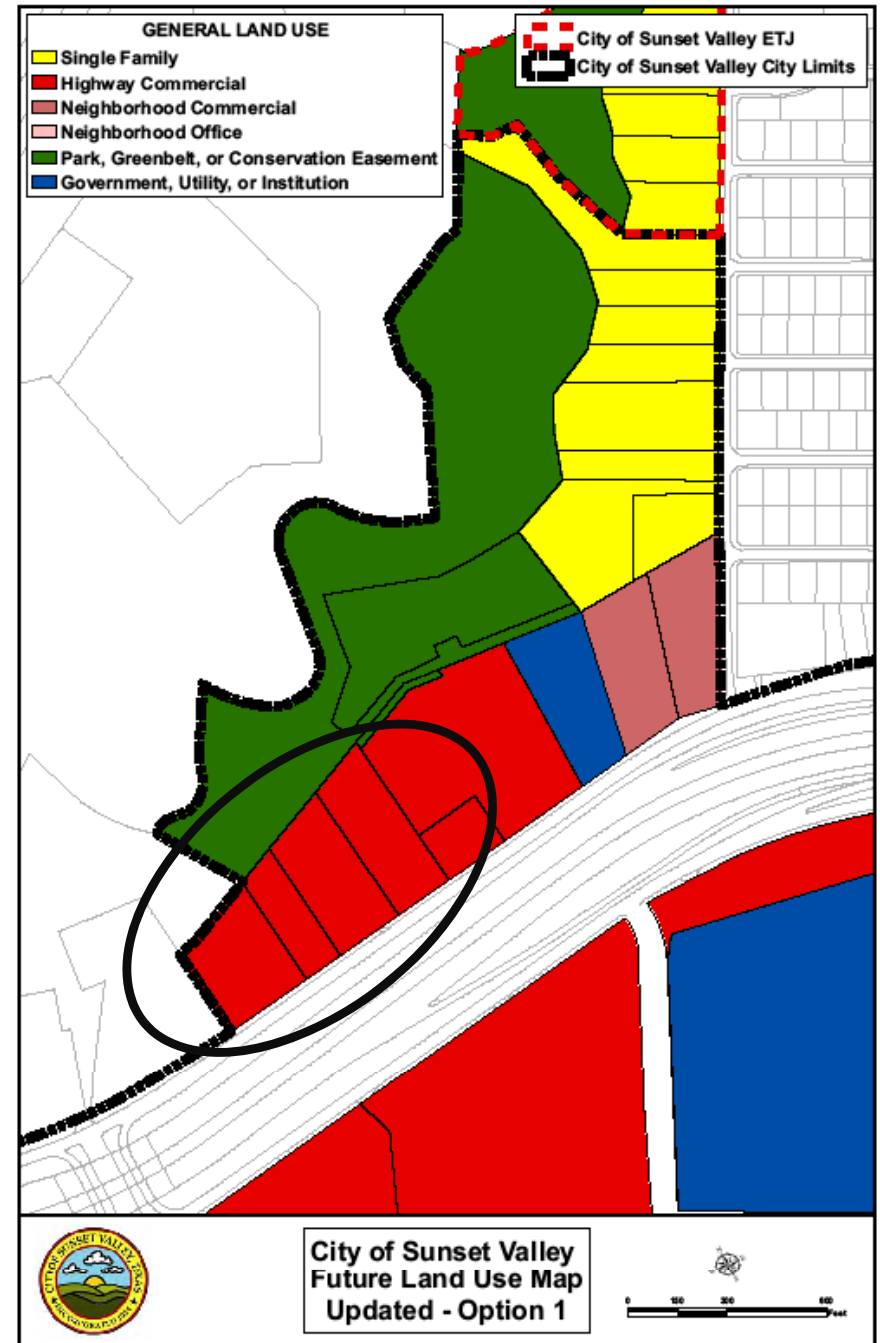
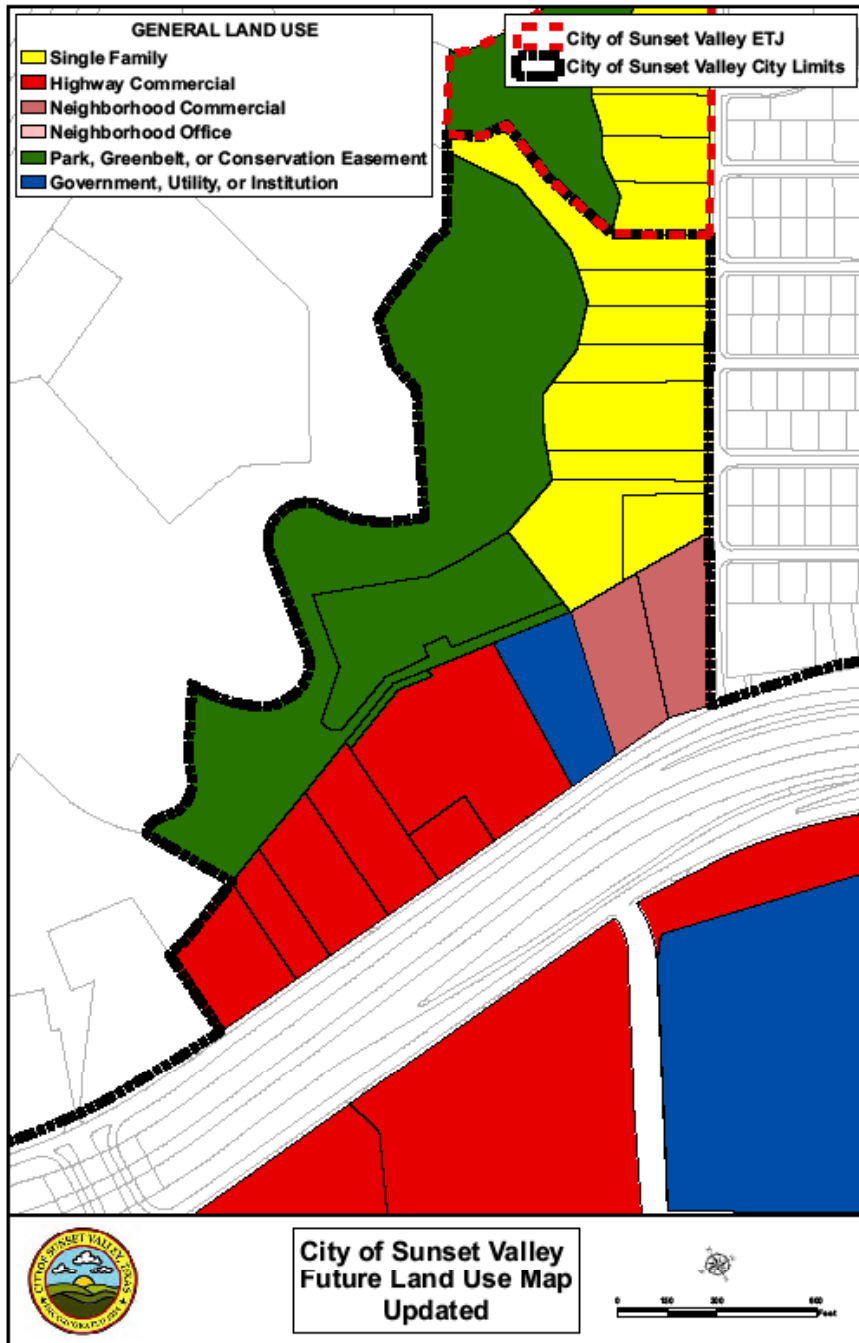
FUTURE LAND USE CHANGES



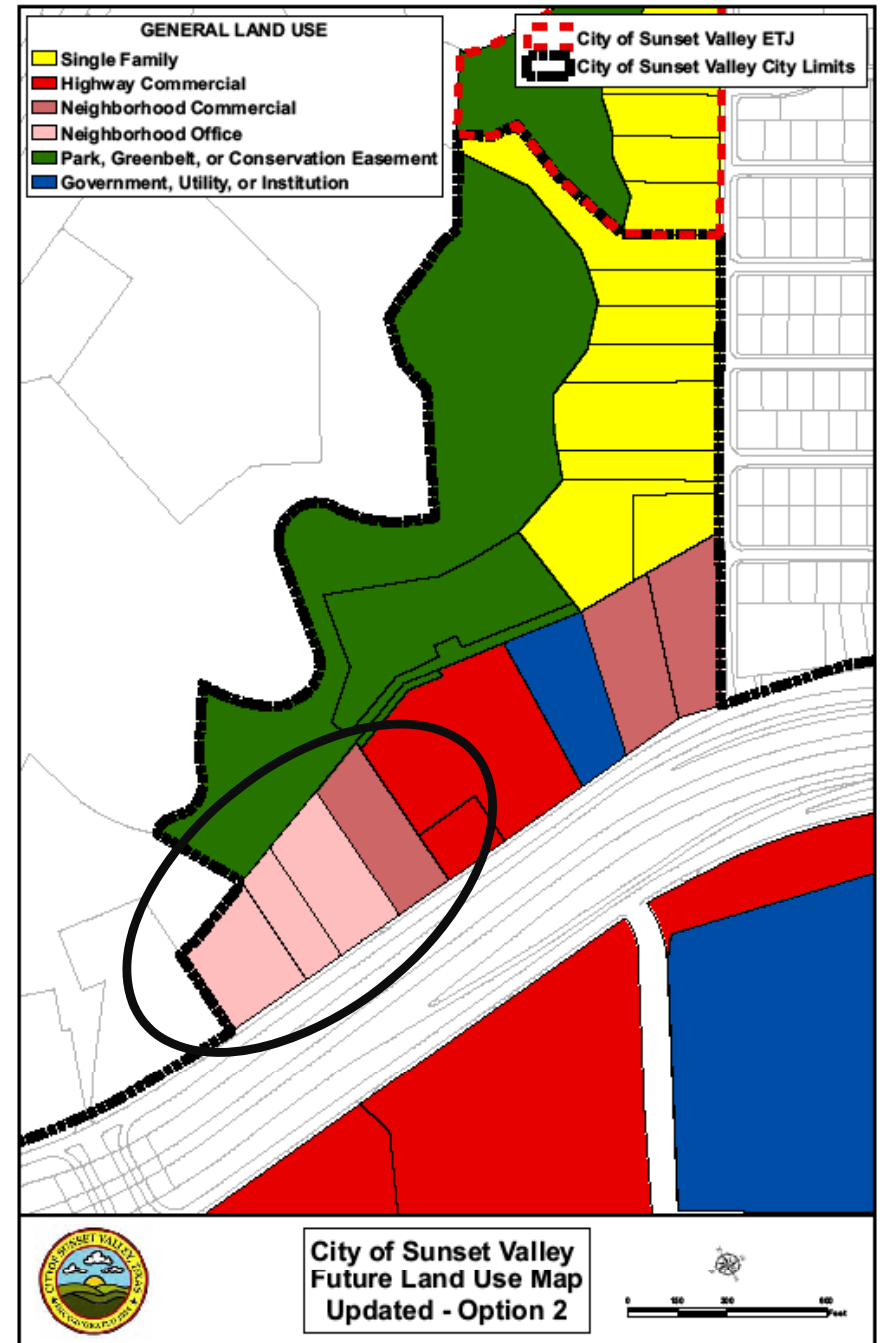
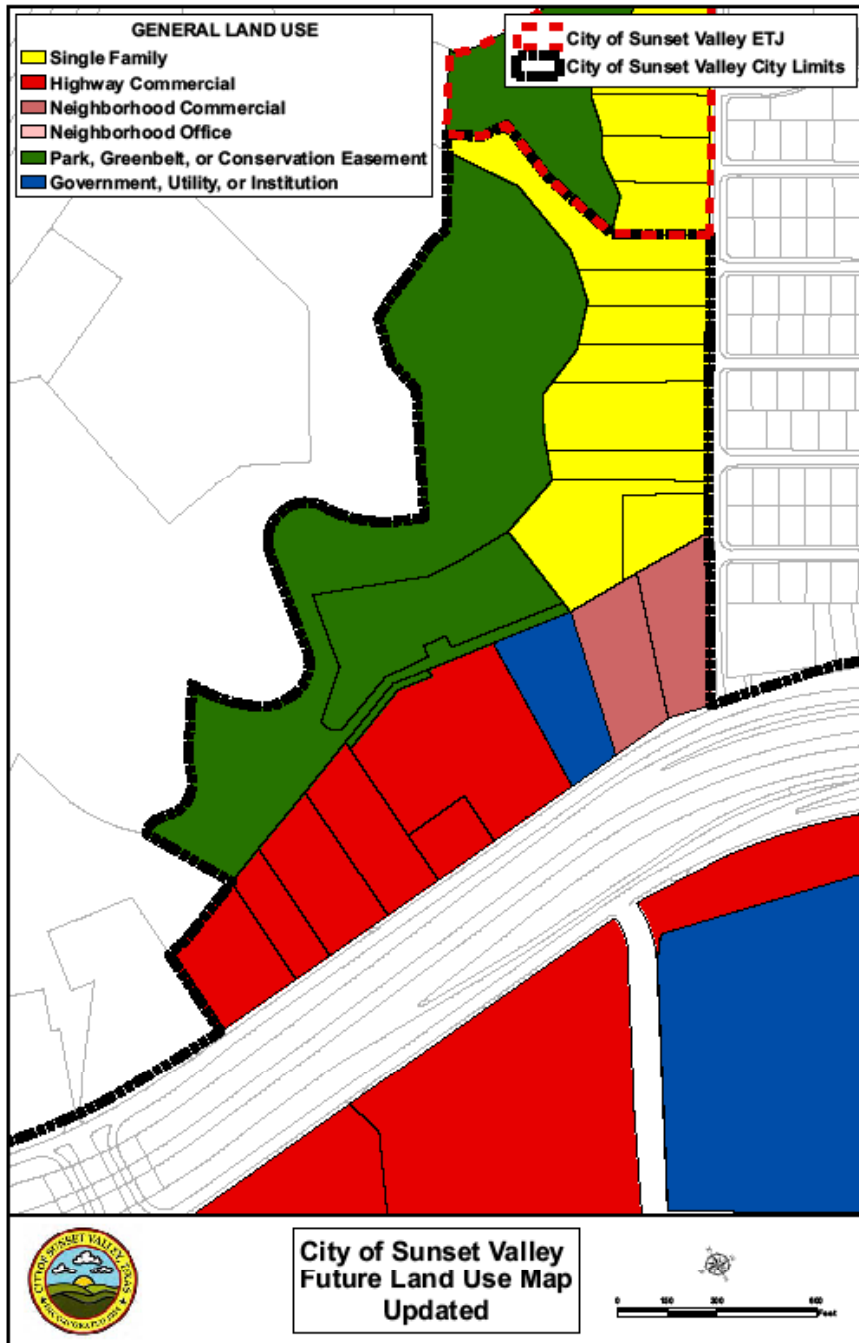
STEARNS LANE & W US HWY 290 - OPTION 1
NO CHANGES



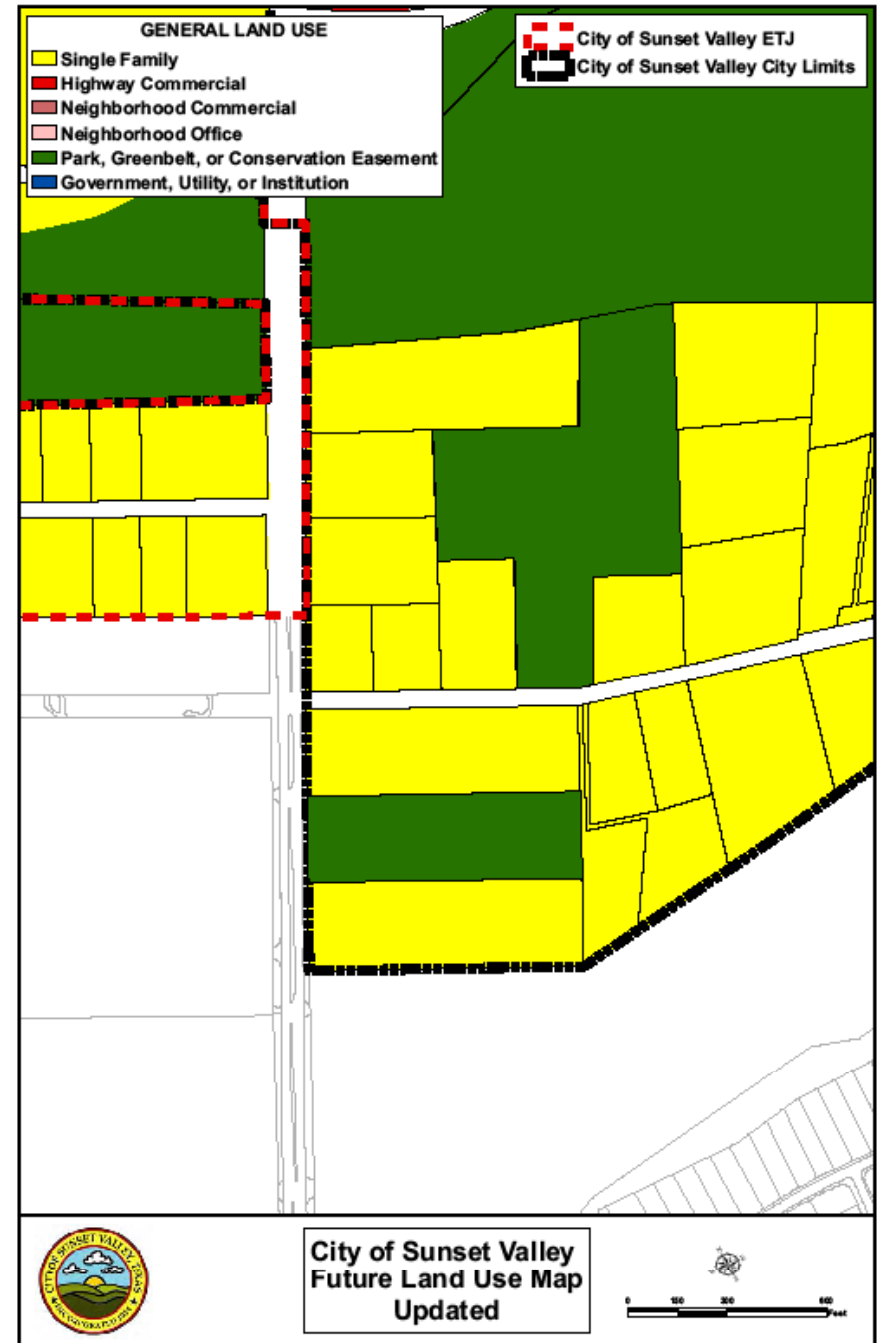
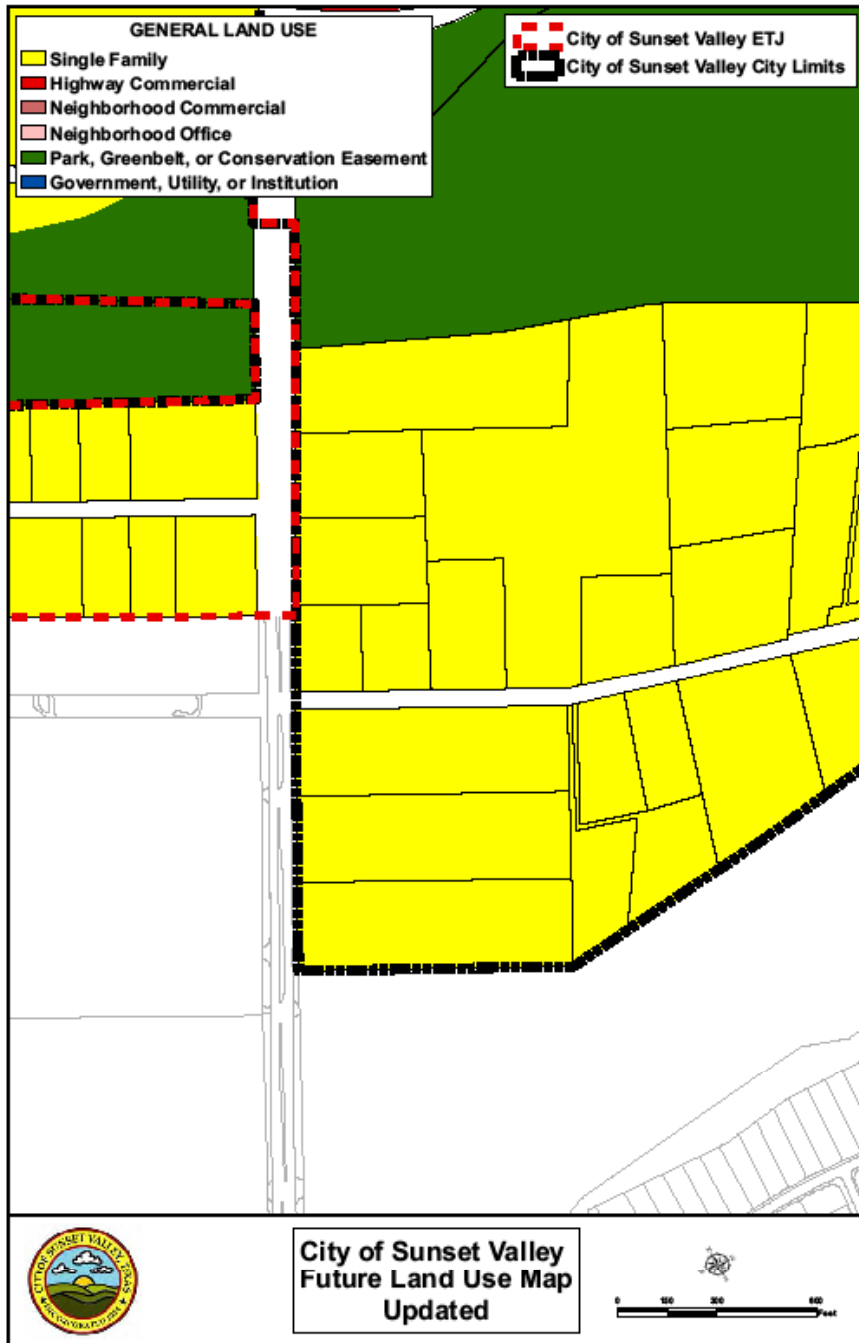
STEARNS LANE & W US HWY 290 - OPTION 2
CHANGE TO PARK, GREENBELT, OR CONSERVATION EASEMENT



W US HWY 290 - OPTION 1
NO CHANGES

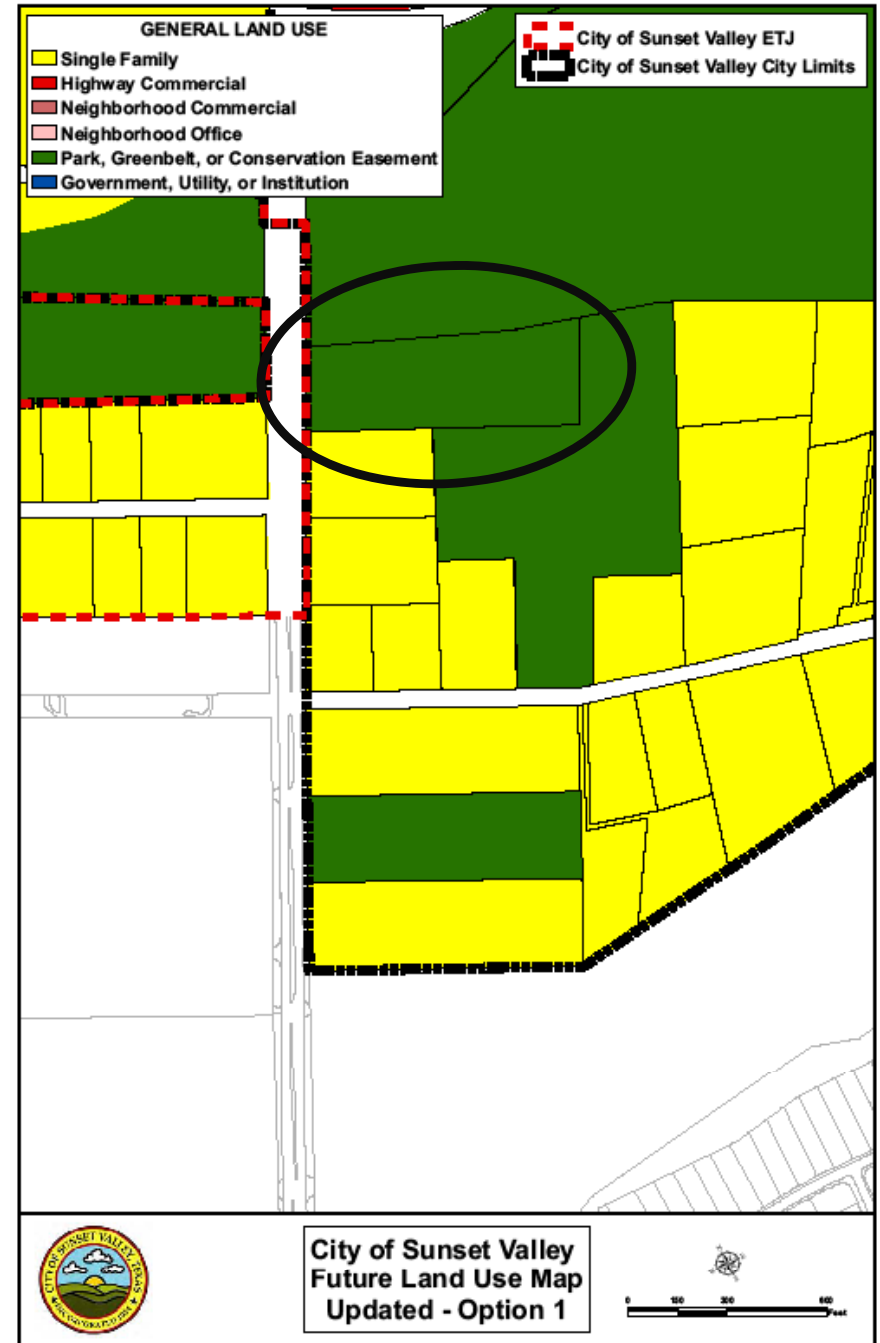


W US HWY 290 - OPTION 2
CHANGE TO NEIGHBORHOOD COMMERCIAL / NEIGHBORHOOD OFFICE



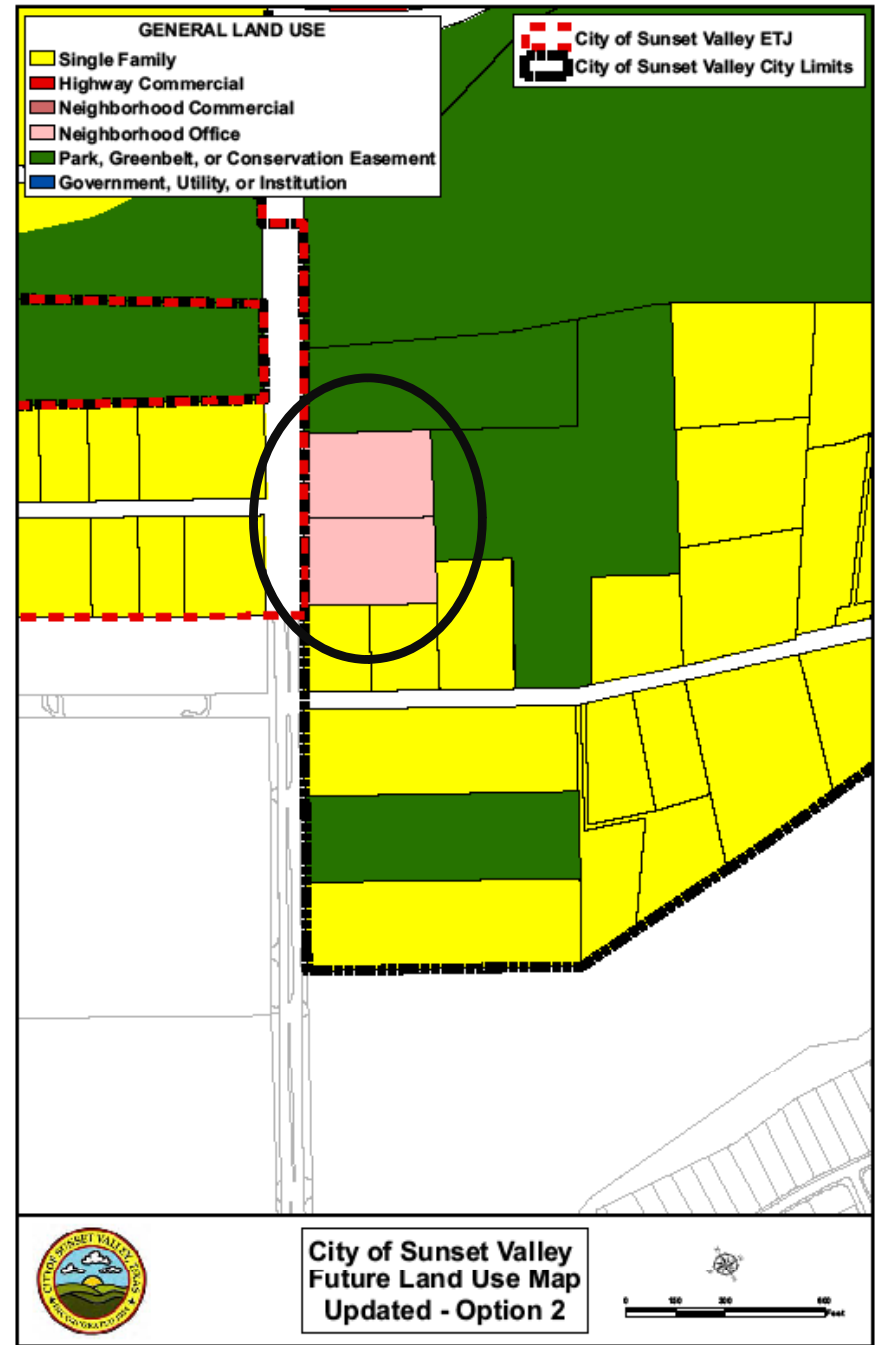
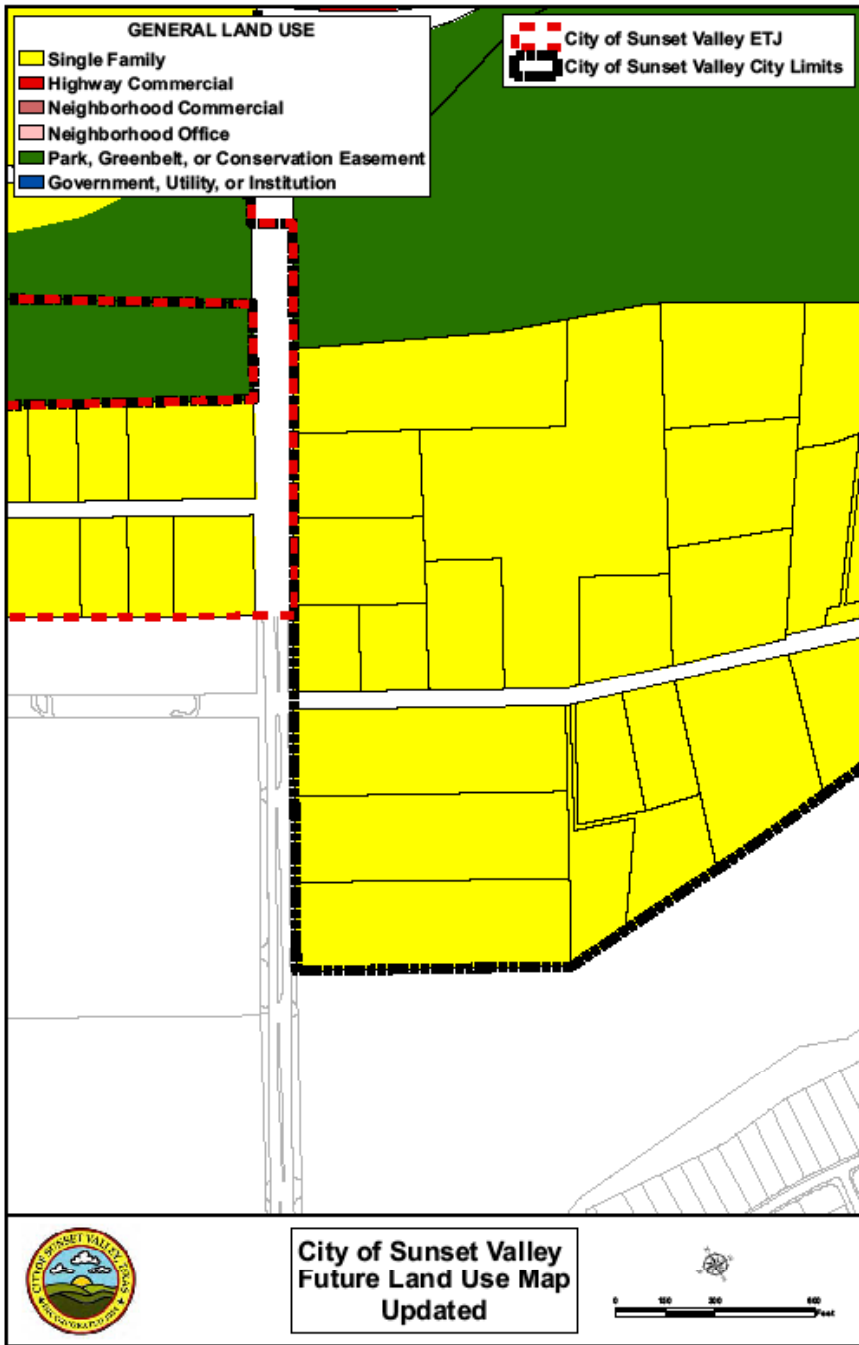
BRODIE LANE – UPDATES

PARCELS UPDATED TO PARK, GREENBELT, OR CONSERVATION EASEMENT WITH NO OTHER CHANGES



BRODIE LANE – OPTION 1

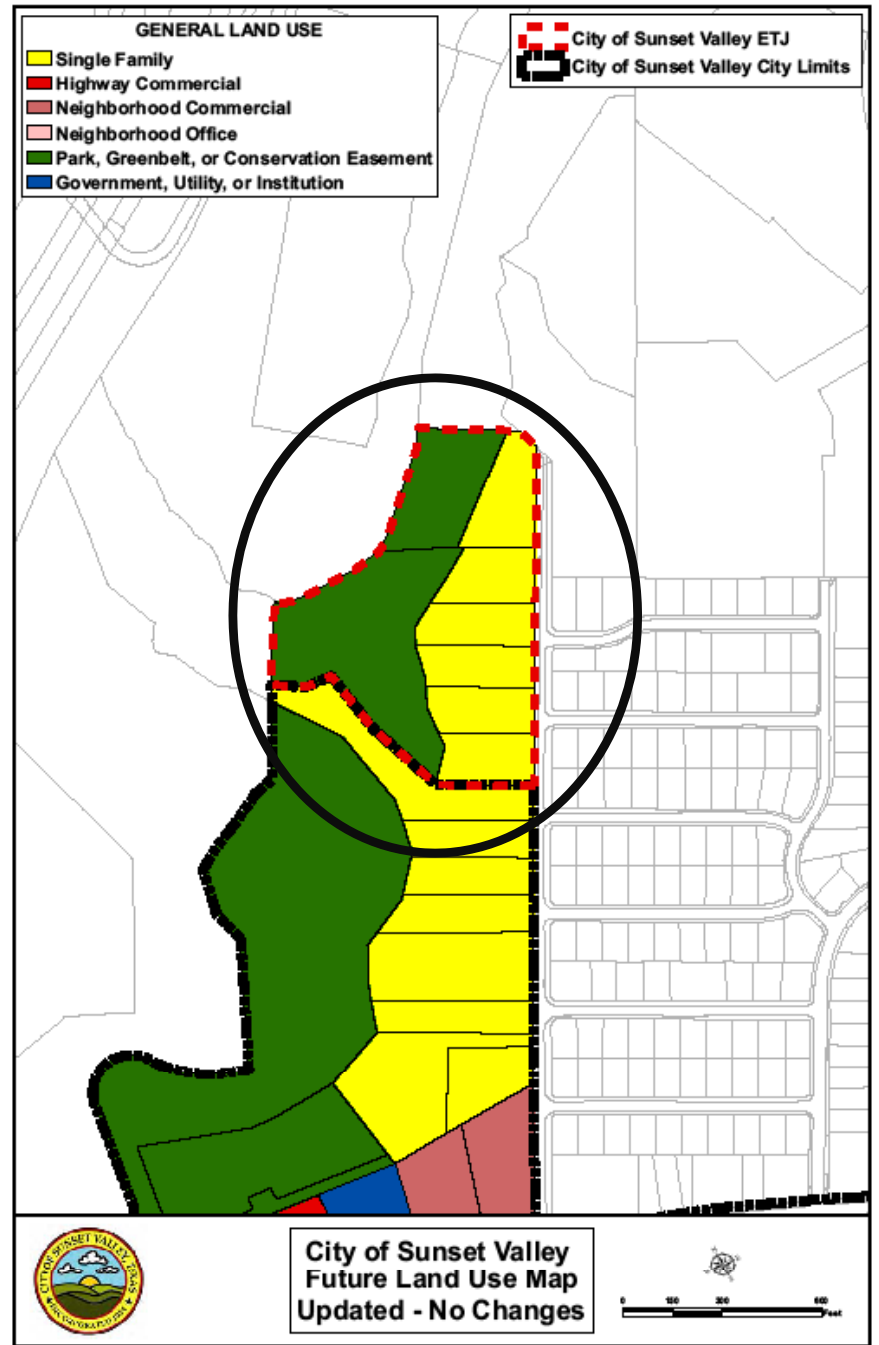
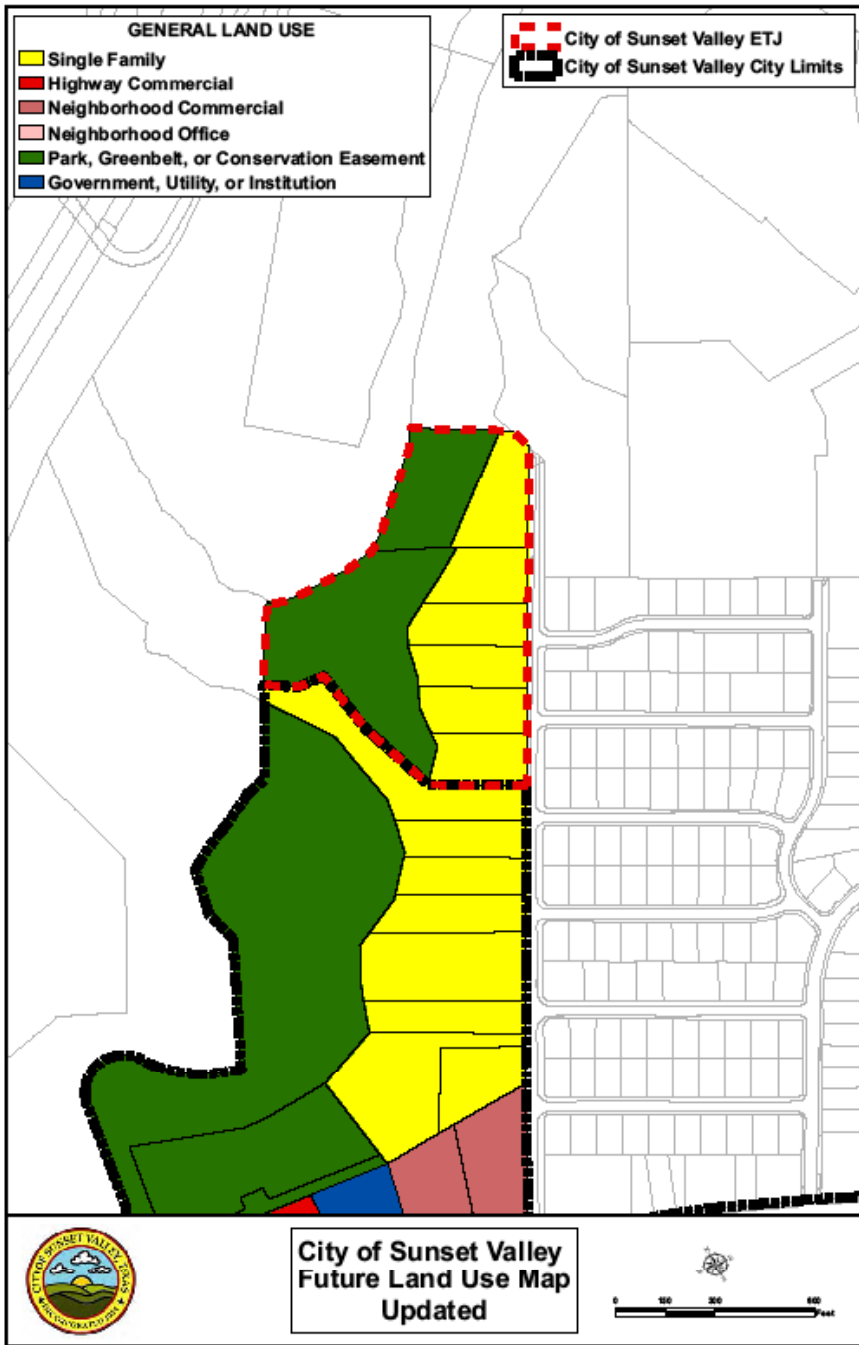
PARCELS UPDATED WITH ADDITIONAL PARCEL CHANGE TO PARK, GREENBELT, OR CONSERVATION EASEMENT



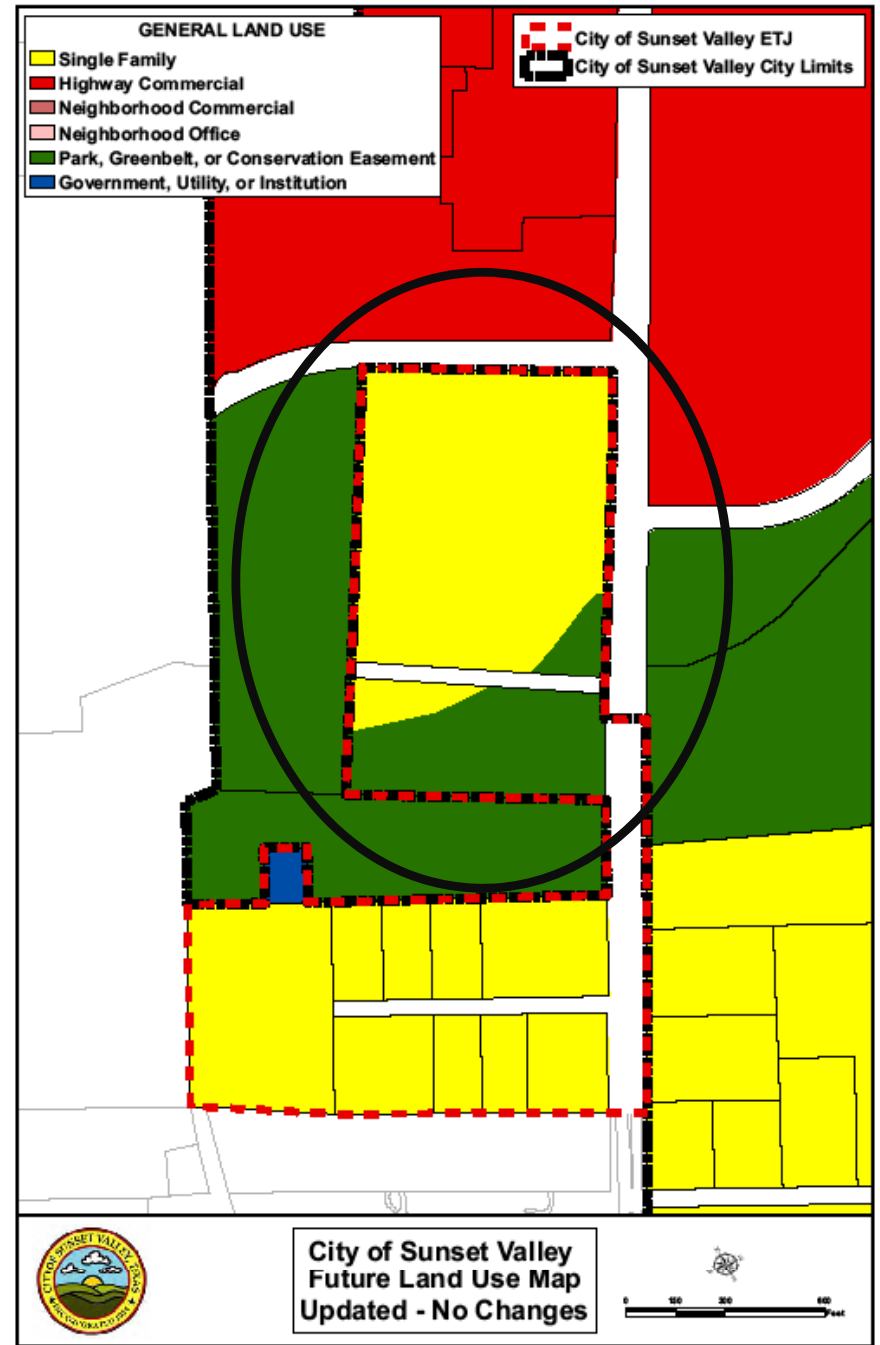
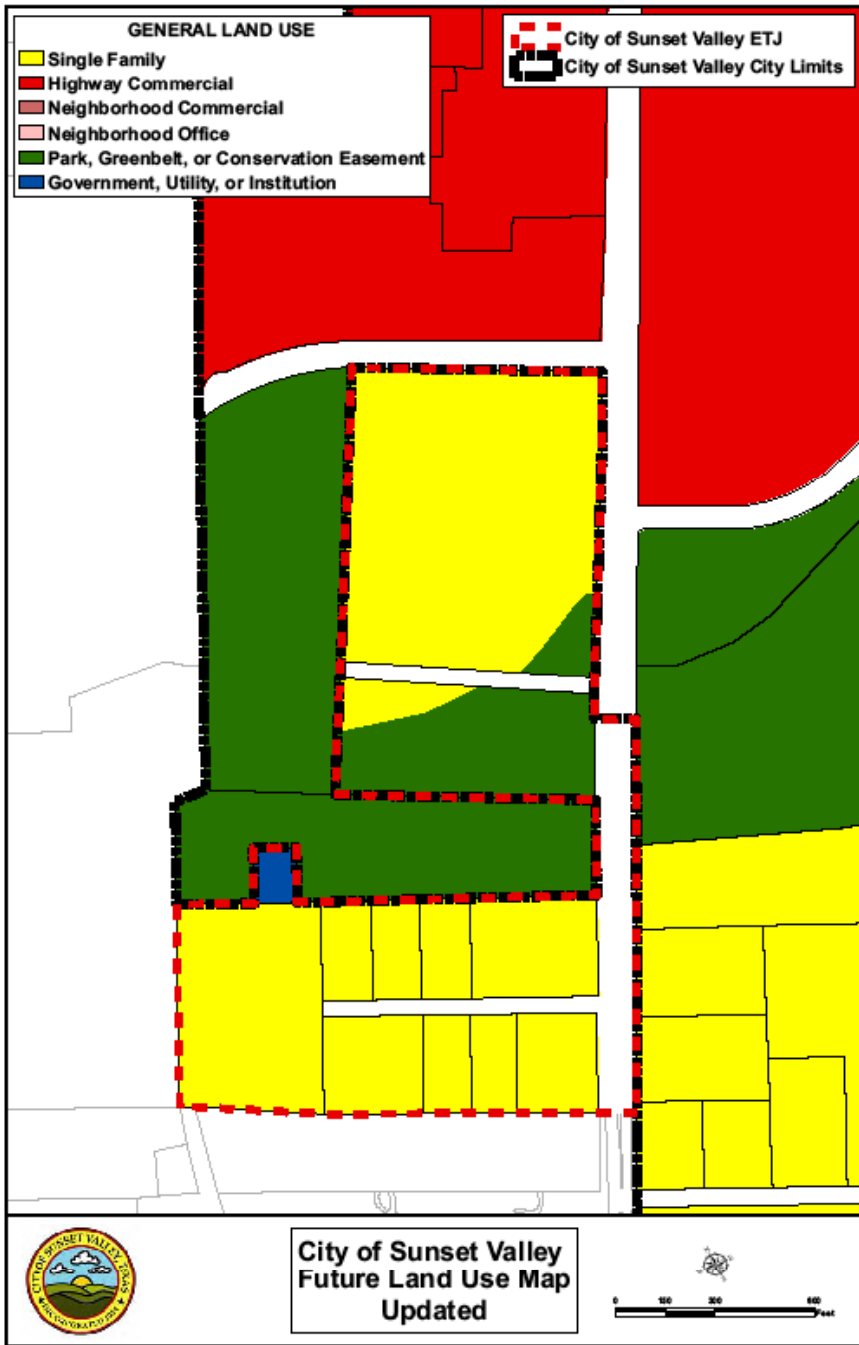
BRODIE LANE – OPTION 2

OPTION 1 CHANGES AND 2 PARCELS CHANGED TO NEIGHBORHOOD OFFICE

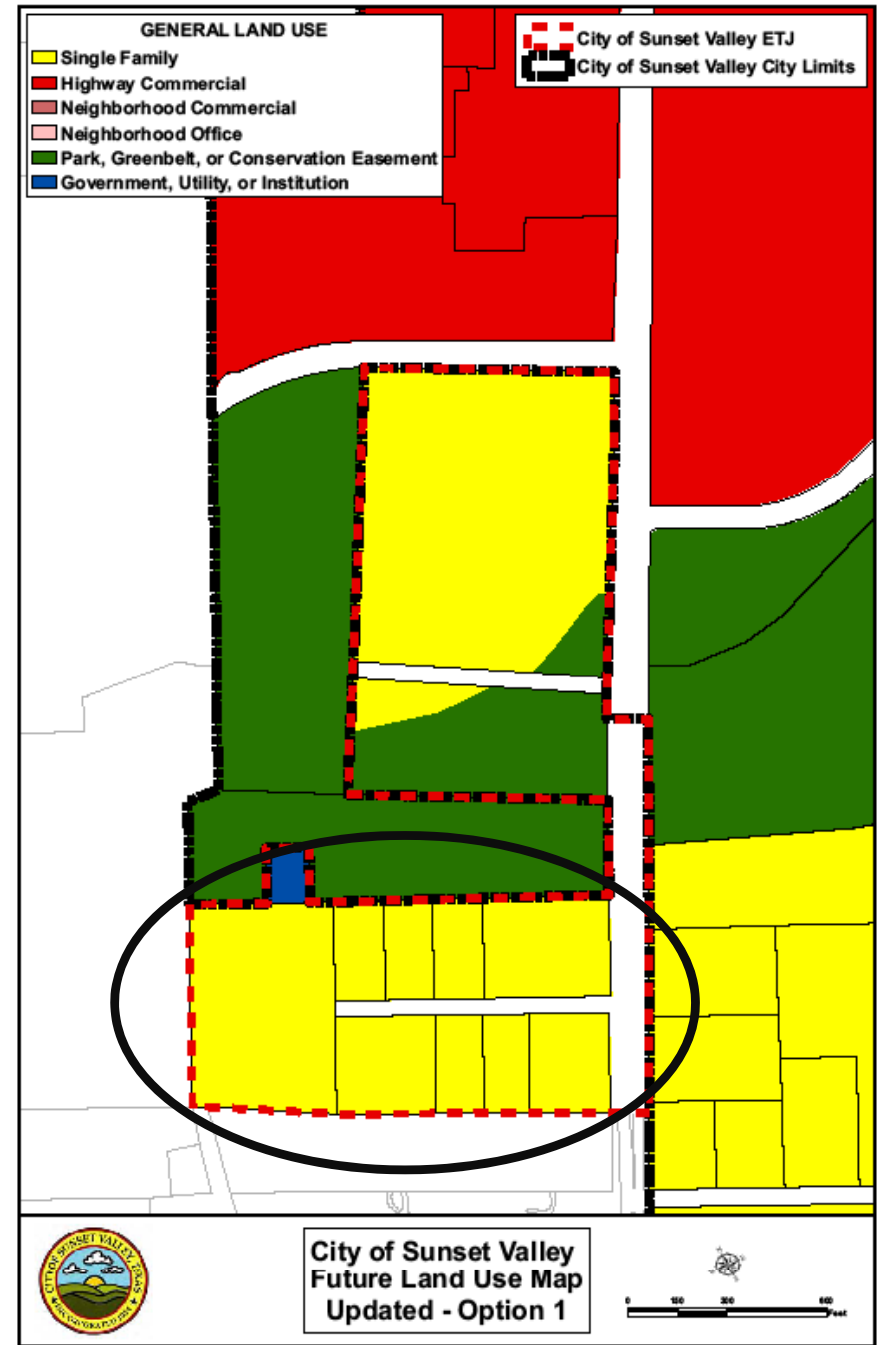
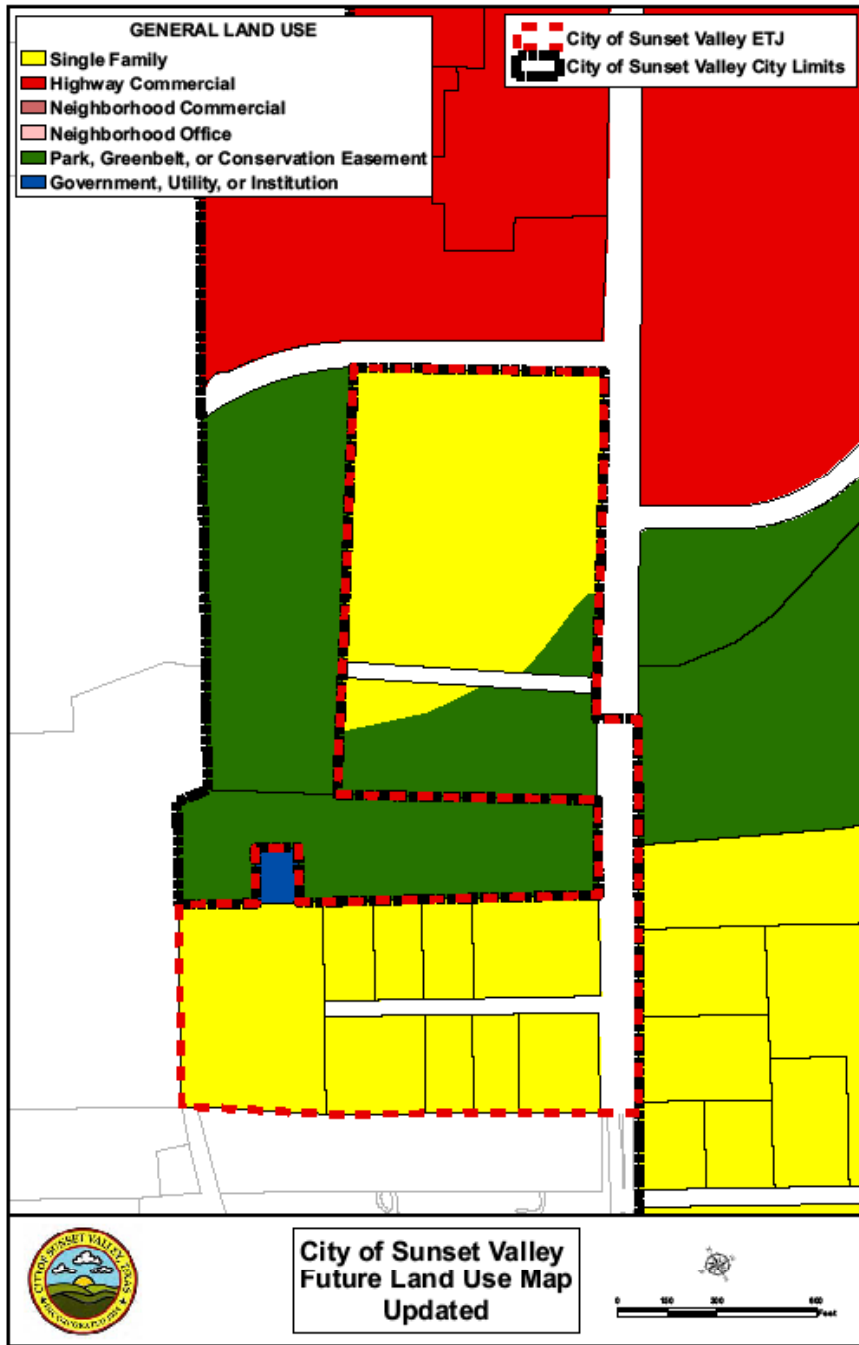
ETJ AND ANNEXATION CONSIDERATIONS



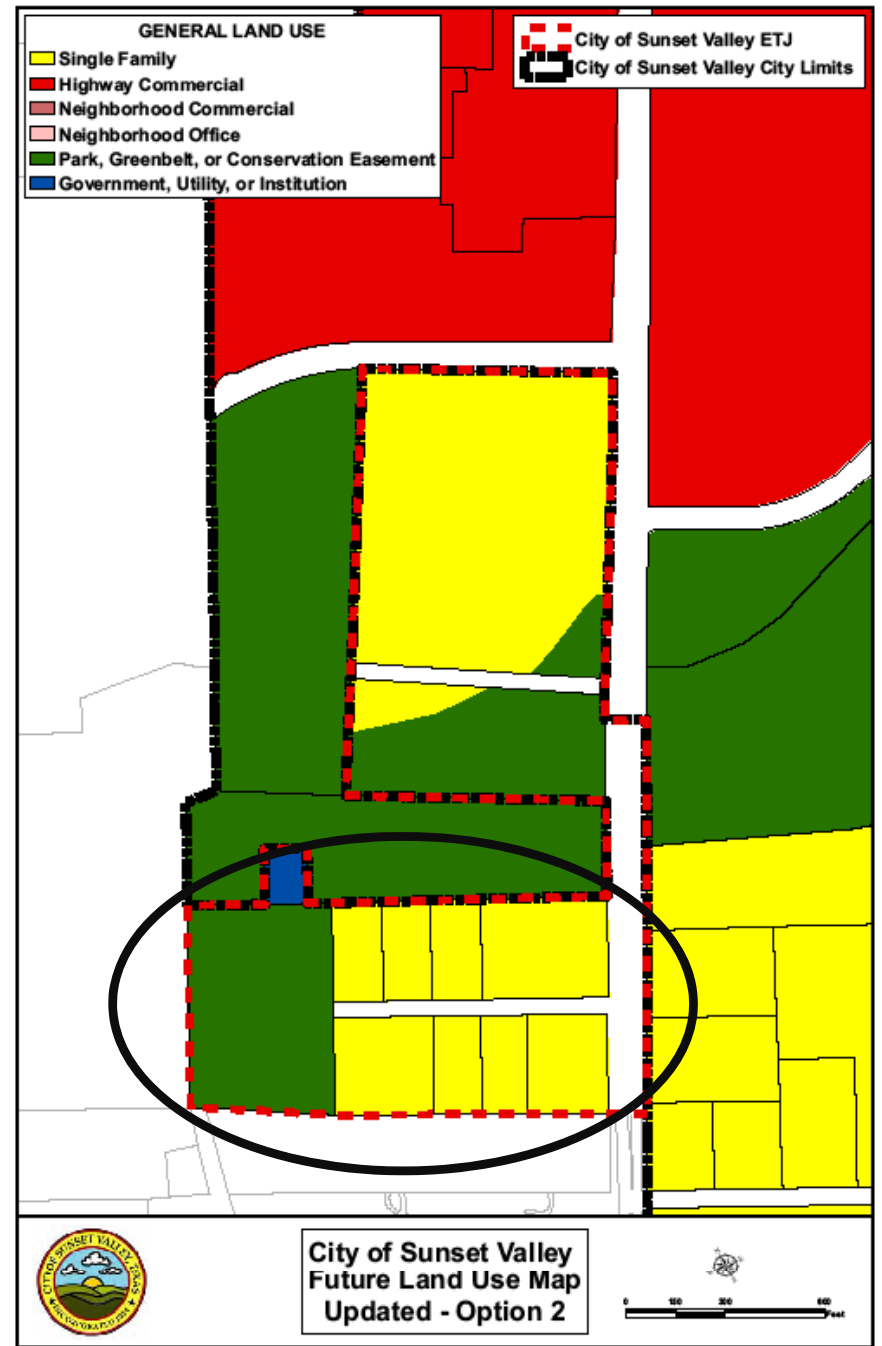
ETJ – NORTH / ENCOURAGE ANNEXATION
NO CHANGES TO FUTURE LAND USE



ETJ – SOUTH / DO NOT ENCOURAGE ANNEXATION
NO CHANGES TO FUTURE LAND USE

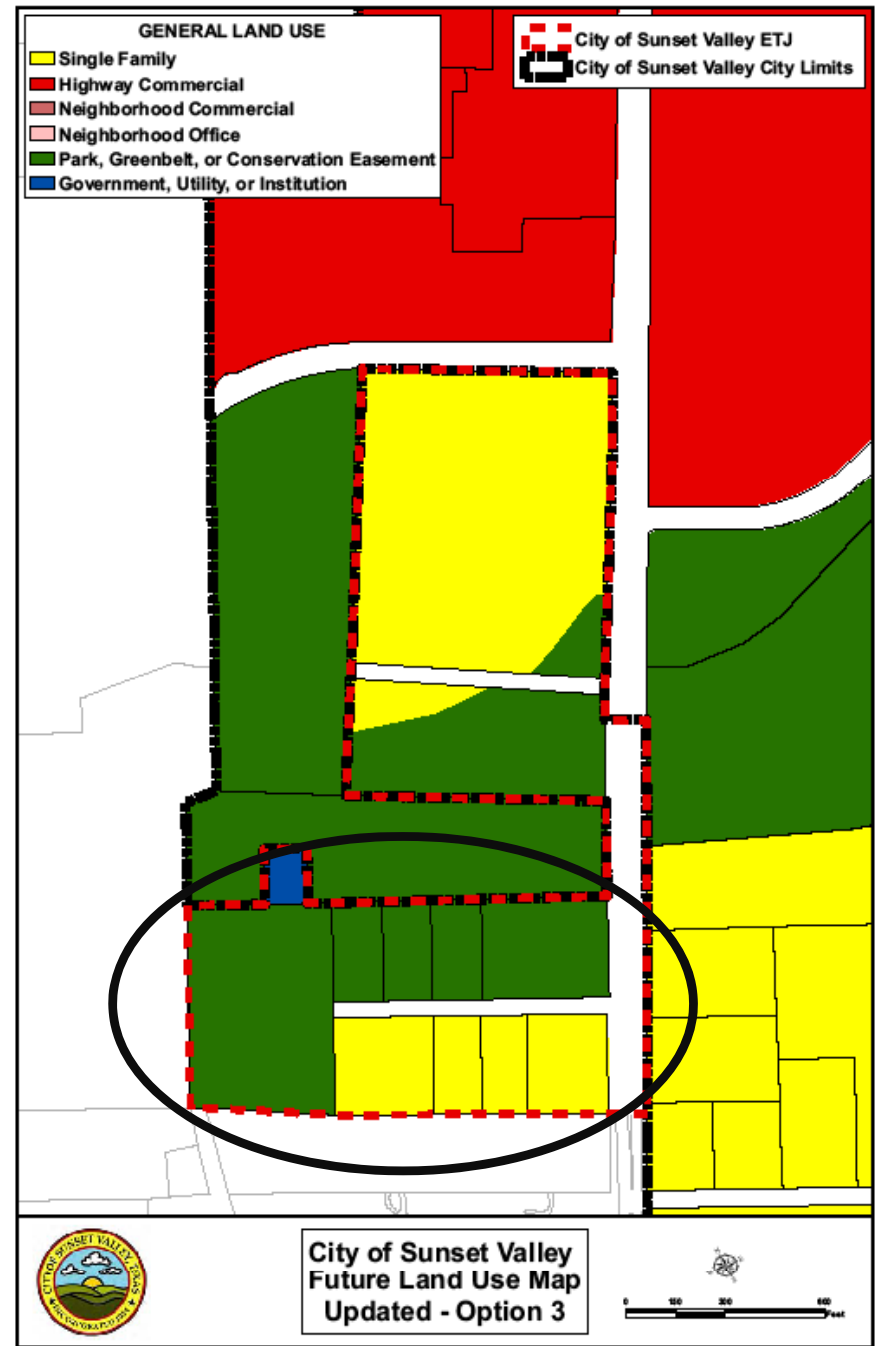


ETJ – SOUTH – OPTION 1 / ENCOURAGE ANNEXATION
NO CHANGES / RETAIN SINGLE FAMILY LAND USE



ETJ – SOUTH – OPTION 2 / ENCOURAGE ANNEXATION

PARCEL AT END OF COUNTRY WHITE LANE CHANGED TO PARK, GREENBELT, OR CONSERVATION EASEMENT



ETJ – SOUTH – OPTION 3 / ENCOURAGE ANNEXATION

OPTION 2 CHANGES AND ADDITIONAL PARCELS CHANGED TO PARK, GREENBELT, OR CONSERVATION EASEMENT